





FOR INTERESTS AND NOTIFICATIONS SEE SHEET 2

LIMITED IN DEPTH TO 60.96 METRES

TYPE ..... FREEHOLD		DISTRICT ..... COCKBURN SOUND		TOWNSITE .....		FORMER TENURE		ON		FIELD BOOK	
PURPOSE ..... SUBDIVISION		FILE .....		LOCALITY ..... CARDUP		LOT 820 ON DP 26391		SEE INDEX PLAN		117128	
PLAN OF		LOCAL AUTHORITY ..... SHIRE OF SERPENTINE-JARRAHDALE		APPROVED BY WESTERN AUSTRALIAN PLANNING COMMISSION		SURVEY FIRM JOB REFERENCE TOTAL PROJECT CONSULTANTS: S1354		SCALE: 1 : 1000 AT A3		0 25 50 75	
LOTS 300 - 302		FILE ..... 14 7515		SUBJECT TO		APPROVED		INSPECTOR OF PLANS & SURVEYS AUTHORIZED LAND OFFICER		 DEPOSITED PLAN <b>71246</b>	
		Delegated Under S.16 P & D Act 2005 Date .....		IN ORDER FOR DEALINGS		DATE .....					
SURVEYOR'S CERTIFICATE - Reg 54		LODGED		TYPE OF VALIDATION		SHEET ... 1 ... OF ... 2 ...		VERSION ... 1 ...		DATE .....	
I Shane Bruce Simons hereby certify that this plan is accurate and is a correct representation of the - (a) *survey; and/or (b) *calculations from measurements; [* delete if inapplicable] undertaken for the purposes of this plan and that it complies with the relevant written law(s) in relation to which it is lodged. Licensed Surveyor Date		 Total Project Consultants PO Box 5034 SOUTH LAKE WA 6164 e: info@totalprojectconsultants.com.au m: 0435 991 975 f: 08 9463 6435 licensed surveying   project management   town planning Perth   Karratha Job Ref: S1354		FULL AUDIT ..... LEGAL COMPONENT ..... DOCKET ..... CERTIFIED CORRECT ..... I.S.C. .... F.S.C. ....		FOR INSPECTOR OF PLANS & SURVEYS AUTHORIZED LAND OFFICER DATE					

**INTERESTS AND NOTIFICATIONS**

SUBJECT	PURPOSE	STATUTORY REFERENCE	ORIGIN	LAND BURDENED	BENEFIT TO	COMMENT
	NOTIFICATION NOTIFICATION	SECTION 70A OF THE TLA SECTION 70A OF THE TLA	DOC H348528 DOC H719448	ALL LOTS ALL LOTS		SEE DOCUMENT SEE DOCUMENT
	NOTIFICATION NOTIFICATION NOTIFICATION NOTIFICATION	SECTION 70A OF THE TLA SECTION 70A OF THE TLA SECTION 70A OF THE TLA SECTION 70A OF THE TLA	DOC DOC DOC DOC	LOTS 300 - 302 LOTS 300 - 302 LOTS 300 - 302 LOTS 300 - 302		FIRE MANAGEMENT PLAN MAINS WATER SUBJECT TO FLOODING RURAL DRAINAGE SYSTEM

..... Licensed Surveyor	..... Date	  <b>Landgate</b> Western Australian Land Information Authority
SHEET ... 2 ... OF ... 2 ... VERSION ... 1 ...		DEPOSITED PLAN <h1>71246</h1>